









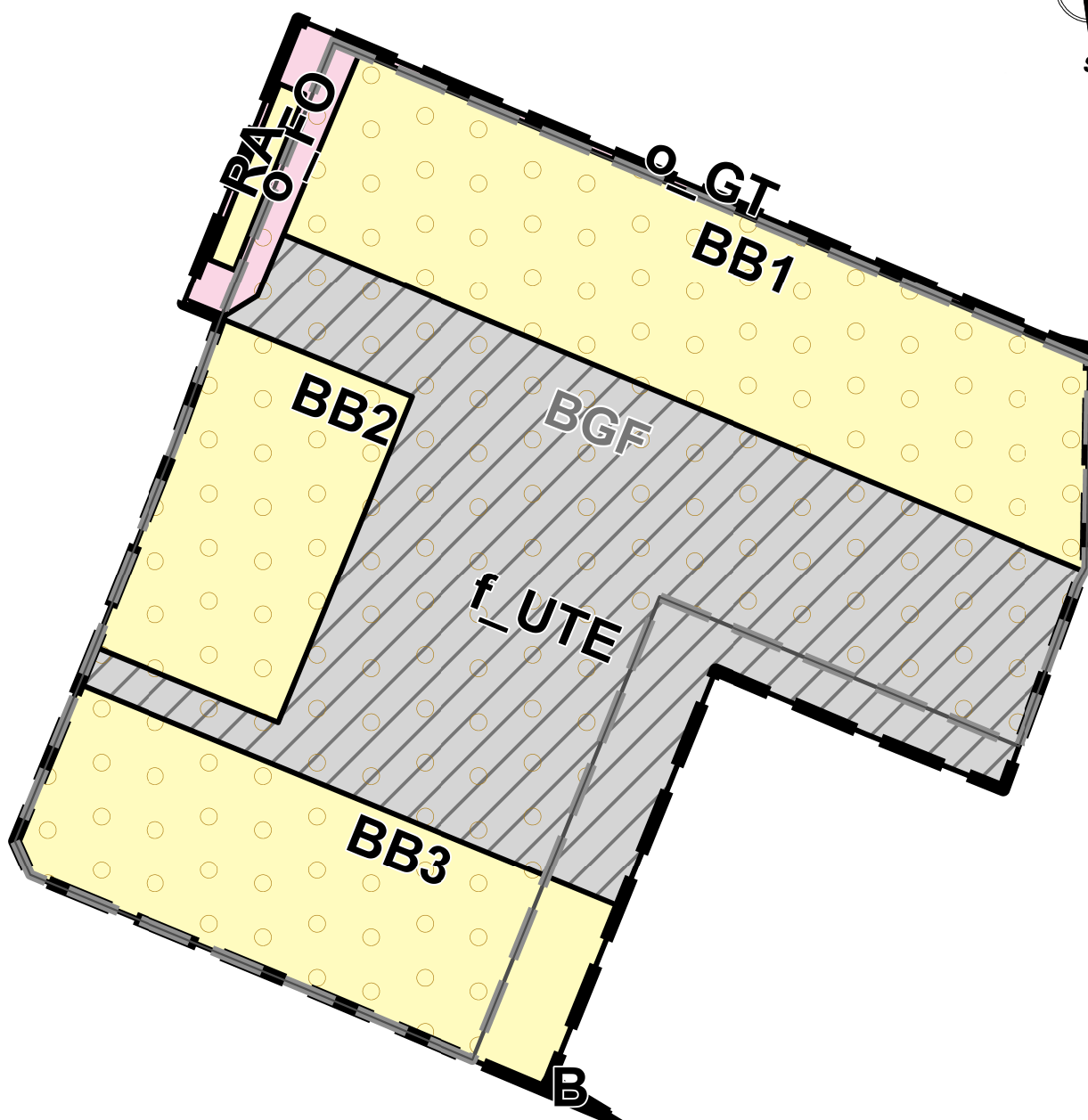
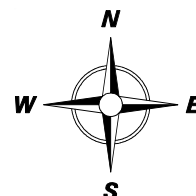
EIERFORM

15.08.2023 CDY

PLANID 3801 00407

Tegnforklaring

	Formålgrense N2		Formålgrense N1
	Planens avgrensning N2		Planens avgrensning N1
	offentlig		annen eierform
	felles		
	annen eierform		



Regulert areal = 3 648.1m²